



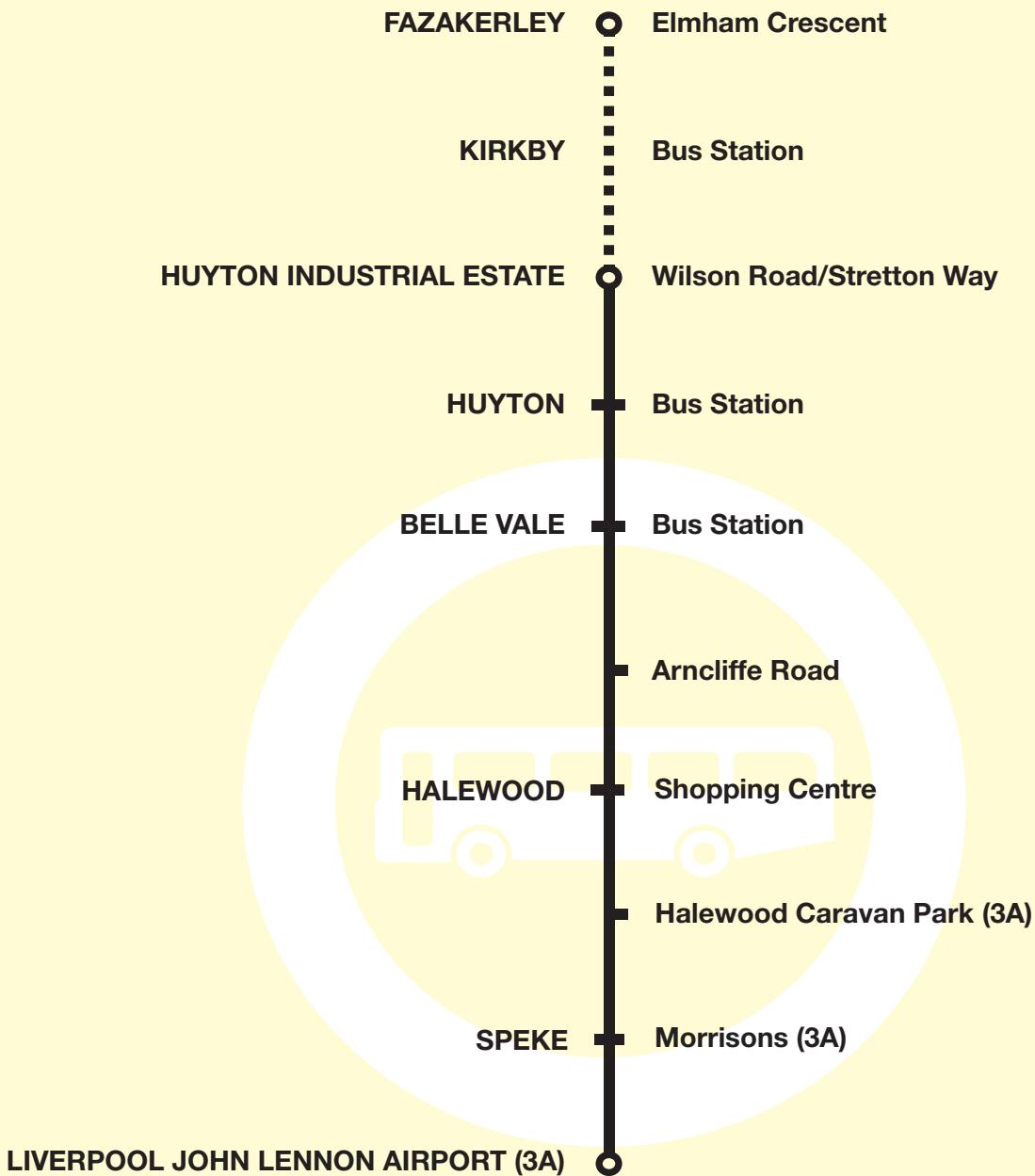
Valid from 2 September 2019

Bus timetable

3, 3A

**Huyton Industrial Estate -
Halewood/Liverpool John
Lennon Airport**

These services are provided by Merseytravel





What's changed?

Minor change to routes within Huyton Industrial Estate following the introduction of the new one way traffic system.

Times are unchanged.



Any comments about this service?

If you've got any comments or suggestions about the services shown in this timetable, please contact the bus company who runs the service:

Huyton Travel

Huyton Travel, 37 Wilson Road,
Huyton, Liverpool, L36 6AN
0151 449 3868

or contact us at Merseytravel:

By e-mail

comments@merseytravel.gov.uk

By phone

0151 330 1000

In writing

PO Box 1976, Liverpool, L69 3HN



Need some help or more information?



For help planning your journey, call **0151 330 1000**, open 0800 - 2000, 7 days a week



You can visit one of our Travel Centres across the Merseytravel network to get information about all public transport services. To find out opening times, phone us on **0151 330 1000**.



Our website contains lots of information about public transport across Merseyside. You can visit our website at **www.merseytravel.gov.uk**

Bus services may run to different timetables during bank and public holidays, so please check your travel plans in advance.



Large print timetables

We can supply this timetable in another format, such as large print.

Either call **0151 330 1000** or email us at **publicity@merseytravel.gov.uk**



3
3A

Huyton Industrial Estate - Halewood Shopping Centre
Huyton Industrial Estate - Liverpool John Lennon Airport

Merseytravel
bus service

Route descriptions

Service 3 between Fazakerley (Longmoor Lane, Elmham Crescent) and Halewood Shopping Centre: from FAZAKERLEY (ELMHAM CRESCENT) via Longmoor Lane, Valley Road, Whitefield Drive, KIRKBY MERSEYRAIL STATION, Kirkby Row, Cherryfield Drive, KIRKBY BUS STATION, Cherryfield Drive, Hall Lane, Old Rough Lane, Quarryside Drive, Simonswood Lane, County Road, Moorgate Road, School Lane, Knowsley Lane, Stockbridge Lane, Liverpool Road, Kingsway, Rupert Road, Archway Road, Poplar Bank, Derby Road, to HUYTON BUS STATION then via Huyton Hey Road, St John's Road, Wheathill Road, Naylor's Road, first right onto Naylor'sfield Drive, right onto Naylor's Road, Childwall Valley Road, Hedgefield Road, BELLE VALE BUS STATION via Hedgefield Road, Besford Road, Belle Vale Road, Halewood Road, Mackets Lane, Arncliffe Road, Camberley Drive, Mackets Lane, Higher Road, Torrington Drive, New Hutte Lane, Higher Road, Leathers Lane, Hillingden Avenue to HALEWOOD SHOPPING CENTRE.

Service 3 between Huyton Industrial Estate and Halewood Shopping Centre: from HUYTON INDUSTRIAL ESTATE (STRETTON WAY, WILSON ROAD) via Stretton Way, Wilson Road, Huyton Hey Road, HUYTON BUS STATION, St John's Road, Wheathill Road, Naylor's Road, first right onto Naylor'sfield Drive, right onto Naylor's Road, Childwall Valley Road, Hedgefield Road, BELLE VALE BUS STATION, Hedgefield Road, Besford Road, Belle Vale Road, Halewood Road, Mackets Lane, Arncliffe Road, Camberley Drive, Mackets Lane, Higher Road, Torrington Drive, New Hutte Lane, Higher Road, Leathers Lane, Hillingden Avenue to HALEWOOD SHOPPING CENTRE.

Service 3 between Halewood Shopping Centre and Huyton Industrial Estate: from HALEWOOD SHOPPING CENTRE via Leathers Lane, Higher Road, New Hutte Lane, Torrington Drive, Higher Road, Mackets Lane, Camberley Drive, Arncliffe Road, Mackets Lane, Halewood Road, Belle Vale Road, Besford Road, Hedgefield Road to BELLE VALE BUS STATION to Hedgefield Road, Childwall Valley Road, Naylor's Road, first left onto Naylor'sfield Drive, left onto Naylor's Road, Wheathill Road, St Johns Road, Huyton Hey Road, to HUYTON BUS STATION, Huyton Hey Road, Hall Lane, Ellis Ashton Street, Stretton Way to HUYTON INDUSTRIAL ESTATE (STRETTON WAY, WILSON ROAD).

Service 3A between Huyton Industrial Estate and Liverpool John Lennon Airport: from HUYTON INDUSTRIAL ESTATE (STRETTON WAY, WILSON ROAD) via Stretton Way, Wilson Road, Huyton Hey Road, HUYTON BUS STATION, Lathom Road, Archway Road, Roby Road, Bowring Park Road, Chelwood Avenue, right onto Childwall Valley Road, Hartsbourne Avenue, Chislehurst Avenue, right onto Childwall Valley Road, Hedgefield Road, BELLE VALE BUS STATION via Hedgefield Road, Besford Road, Belle Vale Road, Halewood Road, Mackets Lane, Arncliffe Road, Camberley Drive, Mackets Lane, Higher Road, Torrington Drive, New Hutte Lane, Higher Road, Leathers Lane, Hillingden Avenue, HALEWOOD SHOPPING CENTRE, Leathers Lane, Wood Road, Hollies Road, Church Road, Bailey's Lane, Lower Road, Higher Road, left onto A561 Speke Boulevard, left to Morrisons bus facility, left onto Speke Boulevard, Speke Road, Estuary Road, Estuary Banks, Speke Hall Avenue, Dunlop Road, Airport Access Road to LIVERPOOL JOHN LENNON AIRPORT.

Service 3A between Liverpool John Lennon Airport and Huyton Industrial Estate: from LIVERPOOL JOHN LENNON AIRPORT via Speke Hall Avenue, Estuary Banks, Estuary Road, Speke Road, Speke Boulevard, right to Morrisons bus facility, back towards Speke Boulevard, right onto Speke Boulevard, left onto Halewood slip road, right onto Higher Road, Lower Road, Bailey's Lane, Church Road, Hollies Road, Wood Road, Leathers Lane, Hillingden Avenue, HALEWOOD SHOPPING CENTRE, Leathers Lane, Higher Road, New Hutte Lane, Torrington Drive, Higher Road, Mackets Lane, Camberley Drive, Arncliffe Road, Mackets Lane, Halewood Road, Belle Vale Road, Besford Road, Hedgefield Road to BELLE VALE BUS STATION, Hedgefield Road, Childwall Valley Road, Chislehurst Avenue, Hartsbourne Avenue, right on Childwall Valley Road, Chelwood Avenue, Bowring Park Road, Roby Road, Archway Road, Poplar Bank, HUYTON BUS STATION, Huyton Hey Road, Hall Lane, Ellis Ashton Street, Stretton Way to HUYTON INDUSTRIAL ESTATE (STRETTON WAY, WILSON ROAD)

Service 3A '0417' journey: From HUYTON INDUSTRIAL ESTATE as normal route to Higher Road, left onto A561 Speke Boulevard, keep in left lane to access Jaguar Land Rover, left onto South Road, left onto Factory Access Road (under Speke Boulevard), Speke Boulevard, then as normal route to LIVERPOOL JOHN LENNON AIRPORT.

Service 3A between Fazakerley (Longmoor Lane, Elmham Crescent) and Liverpool John Lennon Airport: from FAZAKERLEY (ELMHAM CRESCENT) via Elmham Crescent, Longmoor Lane, Valley Road, Whitefield Drive, KIRKBY MERSEYRAIL STATION, Kirkby Row, Cherryfield Drive, KIRKBY BUS STATION, Cherryfield Drive, Hall Lane, Old Rough Lane, Quarryside Drive, Simonswood Lane, County Road, Moorgate Road, School Lane, Knowsley Lane, Stockbridge Lane, Liverpool Road, Kingsway, Rupert Road, Archway Road, Poplar Bank, Derby Road, to HUYTON BUS STATION, Lathom Road, Archway Road, Roby Road, Bowring Park Road, Chelwood Avenue, right onto Childwall Valley Road, Hartsbourne Avenue, Chislehurst Avenue, right onto Childwall Valley Road, Hedgefield Road, BELLE VALE BUS STATION, Belle Vale Road, Halewood Road, Mackets Lane, Arncliffe Road, Camberley Drive, Mackets Lane, Higher Road, Torrington Drive, New Hutte Lane, Higher Road, Leathers Lane, Hillingden Avenue, HALEWOOD SHOPPING CENTRE, Leathers Lane, Wood Road, Hollies Road, Church Road, Bailey's Lane, Lower Road, Higher Road, left onto A561 Speke Boulevard, left to Morrisons bus facility, back towards Speke Boulevard, left onto Speke Boulevard, Speke Road, Estuary Road, Estuary Banks, Speke Hall Avenue, Dunlop Road, Airport Access Road to LIVERPOOL JOHN LENNON AIRPORT.



3
3A

Huyton Industrial Estate - Halewood Shopping Centre
Huyton Industrial Estate - Liverpool John Lennon Airport

Merseytravel
bus service

Mondays to Fridays

| | 3A | 3A | 3A | 3 | 3A | 3 | 3A▲ | 3 | | 3A | 3 | 3A |
|---|------|------|------|------|------|------|------|------|--------------|-----------|-----------|--------------|
| Fazakerley Elmham Crescent | - | - | 0541 | 0611 | - | - | - | - | | - | - | - |
| Kirkby Merseyrail Station | | - | 0549 | 0619 | - | - | - | - | | - | - | - |
| Kirkby Bus Station | | - | 0552 | 0622 | - | - | - | - | | - | - | - |
| Northwood Old Rough Lane | - | - | 0556 | 0626 | - | - | - | - | | - | - | - |
| Knowsley Village | - | - | 0608 | 0638 | - | - | - | - | | - | - | - |
| Page Moss | - | - | 0613 | 0643 | - | - | - | - | | - | - | - |
| Huyton Industrial Estate Wilson Road | 0417 | 0517 | ↓ | ↓ | 0715 | 0747 | 0815 | 0847 | | 15 | 47 | 1715 |
| Huyton Bus Station | 0419 | 0519 | 0619 | 0651 | 0719 | 0751 | 0819 | 0851 | then | 19 | 51 | 1719 |
| Roby Road, Greystone Footbridge | 0426 | 0526 | 0626 | ↓ | 0726 | ↓ | 0826 | ↓ | at | 26 | ↓ | 1726 |
| Naylorsfield Drive, St Cyril's Close | ↓ | ↓ | ↓ | 0701 | ↓ | 0801 | ↓ | 0901 | these | ↓ | 01 | until |
| Belle Vale Interchange Hedgefield Road | 0436 | 0536 | 0636 | 0706 | 0736 | 0806 | 0836 | 0906 | mins | 36 | 06 | 1736 |
| Arncliffe Road, Camberley Drive | 0447 | 0547 | 0647 | 0717 | 0747 | 0817 | 0847 | 0917 | past | 47 | 17 | 1747 |
| Torrington Drive, Honey Hall Drive | 0453 | 0553 | 0653 | 0723 | 0753 | 0823 | 0853 | 0923 | | 53 | 23 | 1753 |
| Halewood Shopping Centre | 0458 | 0558 | 0658 | 0728 | 0758 | 0828 | 0858 | 0928 | | 58 | 28 | 1758 |
| Halewood Rail Station | 0500 | 0600 | 0700 | - | 0800 | - | 0900 | - | | 00 | - | 1800 |
| Halewood Caravan Park | 0504 | 0604 | 0704 | - | 0804 | - | 0904 | - | | 04 | - | 1804 |
| Higher Road, Lower Road | 0507 | 0607 | 0707 | - | 0807 | - | 0907 | - | | 07 | - | 1807 |
| Speke Morrisons bus facility | | 0614 | 0714 | - | 0814 | - | 0914 | - | | 14 | - | 1814 |
| Liverpool John Lennon Airport | 0524 | 0624 | 0724 | - | 0824 | - | 0924 | - | | 24 | - | 1824 |

Continued on the next page

Codes used on this page:



- Merseytravel Bus Service operated by Huyton Travel
- This journey operates via Jaguar Land Rover rather than Morrisons (see route description)
- This journey does not serve Arncliffe Road & Camberley Drive on school days






**3****3A**

Huyton Industrial Estate - Halewood Shopping Centre

Huyton Industrial Estate - Liverpool John Lennon Airport

**Merseytravel
bus service**
Mondays to Fridays

|  |  |  |  |
|---|---|---|---|
| 3 | 3A | 3A | 3A |

| | | | | |
|---|------|------|------|------|
| Huyton Industrial Estate Wilson Road | - | 1815 | 1932 | 2032 |
| Huyton Bus Station  | 1751 | 1819 | 1936 | 2036 |
| Roby Road, Greystone Footbridge | ↓ | 1826 | 1942 | 2042 |
| Naylorsfield Drive, St Cyril's Close | 1801 | ↓ | ↓ | ↓ |
| Belle Vale Interchange Hedgefield Road  | 1806 | 1833 | 1949 | 2049 |
| Arncliffe Road, Camberley Drive | 1817 | 1843 | 1959 | 2059 |
| Torrington Drive, Honey Hall Drive | 1823 | 1848 | 2004 | 2104 |
| Halewood Shopping Centre   | 1828 | 1853 | 2009 | 2109 |
| Halewood Rail Station  | - | 1855 | 2011 | 2111 |
| Halewood Caravan Park | - | 1858 | 2014 | 2114 |
| Higher Road, Lower Road | - | 1901 | 2017 | 2117 |
| Speke Morrisons bus facility | - | 1907 | 2023 | 2123 |
| Liverpool John Lennon Airport | - | 1915 | 2031 | 2131 |

Code used on this page:
 - Merseytravel Bus Service operated by Huyton Travel



3
3A

Huyton Industrial Estate - Halewood Shopping Centre Huyton Industrial Estate - Liverpool John Lennon Airport

Merseytravel
bus service

Saturdays

| | 3A | 3 | 3A | 3 | | 3A | 3 | 3A | 3 | 3A |
|---|------|------|------|------|-------|-----------|-----------|-------|------|------|
| Fazakerley Elmham Crescent | 0641 | - | - | - | | - | - | - | - | - |
| Kirkby Merseyrail Station | 0649 | - | - | - | | - | - | - | - | - |
| Kirkby Bus Station | 0652 | - | - | - | | - | - | - | - | - |
| Northwood Old Rough Lane | 0656 | - | - | - | | - | - | - | - | - |
| Knowsley Village | 0708 | - | - | - | | - | - | - | - | - |
| Page Moss | 0713 | - | - | - | | - | - | - | - | - |
| Huyton Industrial Estate Wilson Road | ↓ | 0747 | 0815 | 0847 | | 15 | 47 | 1715 | 1747 | 1815 |
| Huyton Bus Station | 0719 | 0751 | 0819 | 0851 | then | 19 | 51 | 1719 | 1751 | 1819 |
| Roby Road, Greystone Footbridge | 0726 | ↓ | 0826 | ↓ | at | 26 | ↓ | 1726 | ↓ | 1826 |
| Naylorsfield Drive, St Cyril's Close | ↓ | 0801 | ↓ | 0901 | these | ↓ | 01 | until | ↓ | 1801 |
| Belle Vale Interchange Hedgefield Road | 0736 | 0806 | 0836 | 0906 | mins | 36 | 06 | 1736 | 1806 | 1836 |
| Arncliffe Road, Camberley Drive | 0747 | 0817 | 0847 | 0917 | past | 47 | 17 | 1747 | 1817 | 1847 |
| Torrington Drive, Honey Hall Drive | 0753 | 0823 | 0853 | 0923 | | 53 | 23 | 1753 | 1823 | 1853 |
| Halewood Shopping Centre | 0758 | 0828 | 0858 | 0928 | | 58 | 28 | 1758 | 1828 | 1858 |
| Halewood Rail Station | 0800 | - | 0900 | - | | 00 | - | 1800 | - | - |
| Halewood Caravan Park | 0804 | - | 0904 | - | | 04 | - | 1804 | - | - |
| Higher Road, Lower Road | 0807 | - | 0907 | - | | 07 | - | 1807 | - | - |
| Speke Morrisons bus facility | 0814 | - | 0914 | - | | 14 | - | 1814 | - | - |
| Liverpool John Lennon Airport | 0824 | - | 0924 | - | | 24 | - | 1824 | - | - |

Code used on this page:

- Merseytravel Bus Service operated by Huyton Travel

Sundays no service

**3
3A****Halewood Shopping Centre - Huyton Industrial Estate
Liverpool John Lennon Airport - Huyton Industrial Estate****Merseytravel
bus service****Mondays to Fridays**

| | 3A | 3A | 3A | 3 | 3A | | 3▲ | 3A | | 3 | 3A | 3 | 3A |
|---|------|------|------|------|------|--------------|-----------|-----------|--------------|------|------|------|------|
| Liverpool John Lennon Airport | 0436 | 0536 | 0636 | - | 0736 | | - | 36 | | - | 1631 | - | 1736 |
| Speke Morrisons bus facility | 0446 | 0546 | 0646 | - | 0746 | | - | 46 | | - | 1641 | - | 1746 |
| Higher Road, Lower Road | 0453 | 0553 | 0653 | - | 0753 | | - | 53 | | - | 1648 | - | 1753 |
| Halewood Caravan Park | 0456 | 0556 | 0656 | - | 0756 | | - | 56 | | - | 1651 | - | 1756 |
| Halewood Rail Station | 0500 | 0600 | 0700 | - | 0800 | then | - | 00 | | - | 1655 | - | 1800 |
| Halewood Shopping Centre | 0502 | 0602 | 0702 | 0732 | 0802 | at | 32 | 02 | until | 1632 | 1657 | 1732 | 1802 |
| Torrington Drive, Honey Hall Drive | 0506 | 0606 | 0706 | 0736 | 0806 | these | 36 | 06 | | 1636 | 1701 | 1736 | 1806 |
| Arncliffe Road, Camberley Drive | 0512 | 0612 | 0712 | 0742 | 0812 | mins | 42 | 12 | | 1642 | 1707 | 1742 | 1812 |
| Belle Vale Interchange Hedgefield Road | 0523 | 0623 | 0723 | 0753 | 0823 | past | 53 | 23 | | 1653 | 1717 | 1753 | 1823 |
| Naylorsfield Drive, St Cyril's Close | ↓ | ↓ | ↓ | 0758 | ↓ | | 58 | ↓ | | 1658 | ↓ | 1758 | ↓ |
| Roby Road, Greystone Footbridge | 0532 | 0632 | 0732 | ↓ | 0832 | | ↓ | 32 | | ↓ | 1726 | ↓ | 1832 |
| Huyton Bus Station | 0540 | 0640 | 0740 | 0808 | 0840 | | 08 | 40 | | 1708 | 1735 | 1808 | 1840 |
| Huyton Industrial Estate Wilson Road | 0544 | 0644 | 0744 | 0812 | 0844 | | 12 | 44 | | 1712 | - | 1812 | 1844 |

| | | | | |
|---|------|------|------|------|
| Liverpool John Lennon Airport | - | 1833 | 1933 | 2033 |
| Speke Morrisons bus facility | - | 1841 | 1941 | 2041 |
| Higher Road, Lower Road | - | 1847 | 1947 | 2047 |
| Halewood Caravan Park | - | 1850 | 1950 | 2050 |
| Halewood Rail Station | - | 1853 | 1953 | 2053 |
| Halewood Shopping Centre | 1832 | 1855 | 1955 | 2055 |
| Torrington Drive, Honey Hall Drive | 1836 | 1859 | 1959 | 2059 |
| Arncliffe Road, Camberley Drive | 1842 | 1904 | 2004 | 2104 |
| Belle Vale Interchange Hedgefield Road | 1853 | 1914 | 2014 | 2114 |
| Naylorsfield Drive, St Cyril's Close | 1858 | ↓ | ↓ | ↓ |
| Roby Road, Greystone Footbridge | ↓ | 1921 | 2021 | 2121 |
| Huyton Bus Station | 1908 | 1927 | 2027 | 2127 |
| Huyton Industrial Estate Wilson Road | 1912 | 1931 | 2031 | 2131 |

Code used on this page:

- Merseytravel Bus Service operated by Huyton Travel

- The 0832 journey does not serve Arncliffe Road & Camberley Drive on school days.



3
3A

Liverpool John Lennon Airport - Halewood Shopping Centre

Liverpool John Lennon Airport - Huyton Industrial Estate

Merseytravel
bus service

Saturdays

| | 3A | 3 | | 3A | 3 | | 3 | 3A | 3 |
|---|------|------|--------------|-----------|-----------|--------------|------|------|------|
| Liverpool John Lennon Airport | 0736 | - | | 36 | - | | - | 1736 | - |
| Speke Morrisons bus facility | 0746 | - | | 46 | - | | - | 1746 | - |
| Higher Road, Lower Road | 0753 | - | | 53 | - | | - | 1753 | - |
| Halewood Caravan Park | 0756 | - | | 56 | - | | - | 1756 | - |
| Halewood Rail Station | 0800 | - | then | 00 | - | | - | 1800 | - |
| Halewood Shopping Centre | 0802 | 0832 | at | 02 | 32 | | 1732 | 1802 | 1832 |
| Torrington Drive, Honey Hall Drive | 0806 | 0836 | these | 06 | 36 | until | 1736 | 1806 | 1836 |
| Arncliffe Road, Camberley Drive | 0812 | 0842 | mins | 12 | 42 | | 1742 | 1812 | 1842 |
| Belle Vale Interchange Hedgefield Road | 0823 | 0853 | past | 23 | 53 | | 1753 | 1823 | 1853 |
| Naylorsfield Drive, St Cyril's Close | | 0858 | | | 58 | | 1758 | | 1858 |
| Roby Road, Greystone Footbridge | 0832 | | | 32 | | | | 1832 | |
| Huyton Bus Station | 0840 | 0908 | | 40 | 08 | | 1808 | 1840 | 1908 |
| Huyton Industrial Estate Wilson Road | 0844 | 0912 | | 44 | 12 | | 1812 | 1844 | 1912 |

Code used on this page:

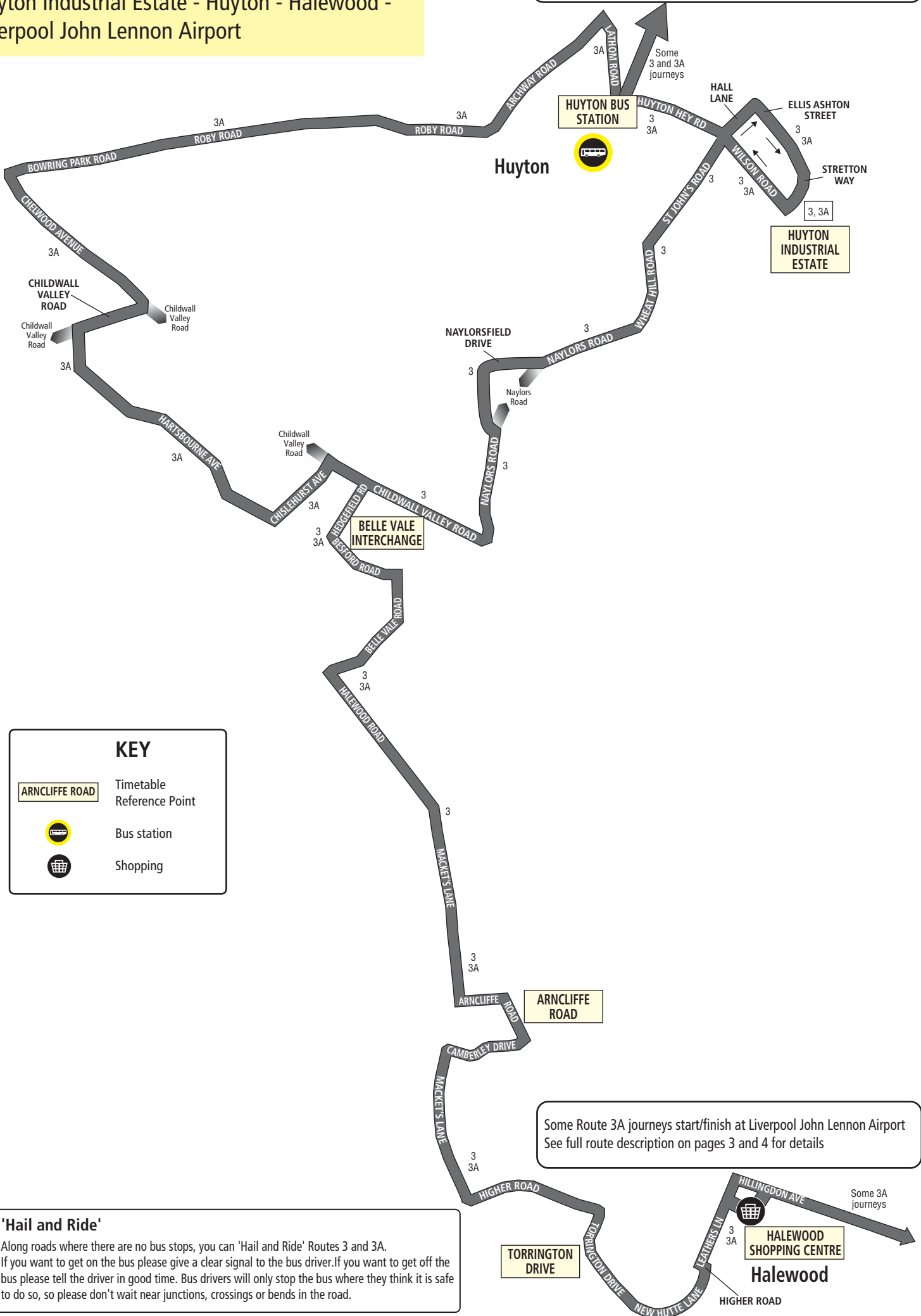
- Merseytravel Bus Service operated by Huyton Travel

Sundays no service

Routes 3, 3A

Huyton Industrial Estate - Huyton - Halewood -
Liverpool John Lennon Airport

Some Route 3 and 3A journeys start at Fazakerley (Elmham Crescent)
See full route description on page 3 for details



KEY

- Timetable Reference Point
- Bus station
- Shopping

'Hail and Ride'
Along roads where there are no bus stops, you can 'Hail and Ride' Routes 3 and 3A. If you want to get on the bus please give a clear signal to the bus driver. If you want to get off the bus please tell the driver in good time. Bus drivers will only stop the bus where they think it is safe to do so, so please don't wait near junctions, crossings or bends in the road.

Some Route 3A journeys start/finish at Liverpool John Lennon Airport
See full route description on pages 3 and 4 for details

Some 3A journeys