

135 235

Bus times



Aintree station - Bootle circulars

serving:

- Aintree ⇌
- Walton
- Bootle ⇌
- Millers Bridge

Map labels: Southport, Formby, Crosby, Maghull, Kirkby, Rainford, West Kirby, Wallasey, Birkenhead, Liverpool, West Derby, St Helens, Huyton, Prescott, Newton-le-Willows, Garston, Halewood, Speke, Heswall, Bromborough.

Timetable valid from 19 April 2015

Changes contained in this edition:

Monday to Saturday buses are now operated commercially by Avon Buses. 1 Monday to Saturday morning bus is operated for Merseytravel by Avon Buses.

Evening and Sunday buses are operated for Merseytravel by Huyton Travel.

Monday to Saturday daytime buses are operated by:



Some buses are **funded by Merseytravel** but operated by:



Travel
Information



traveline
public transport info

0871 200 22 33

Calls costs 10p per minute from land lines, mobiles may vary






www.merseytravel.gov.uk

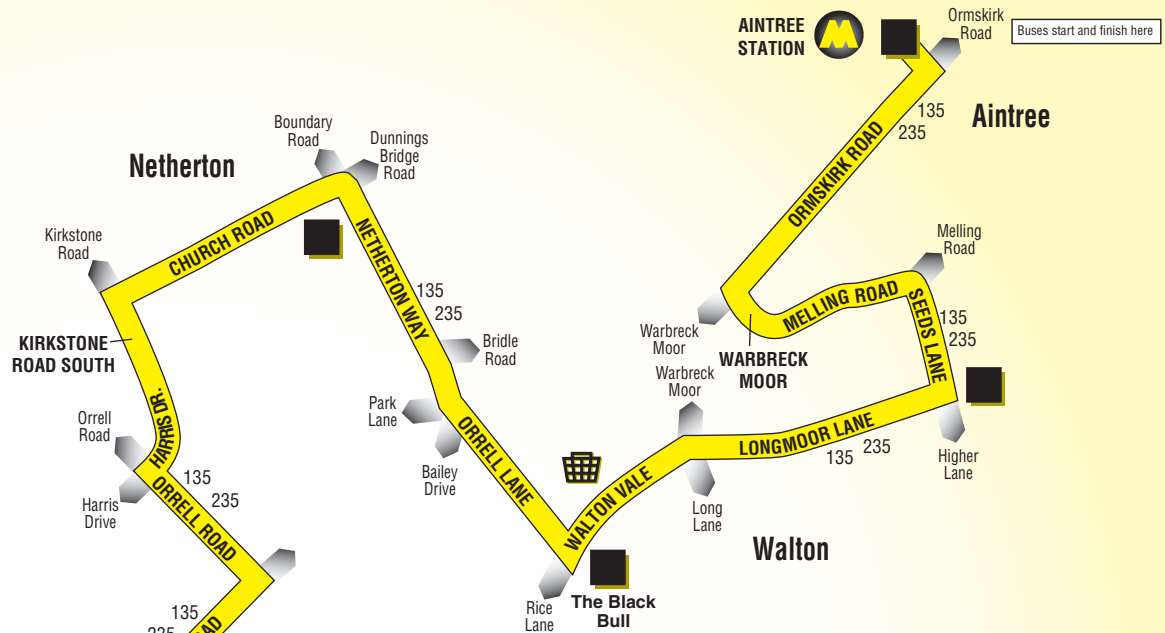
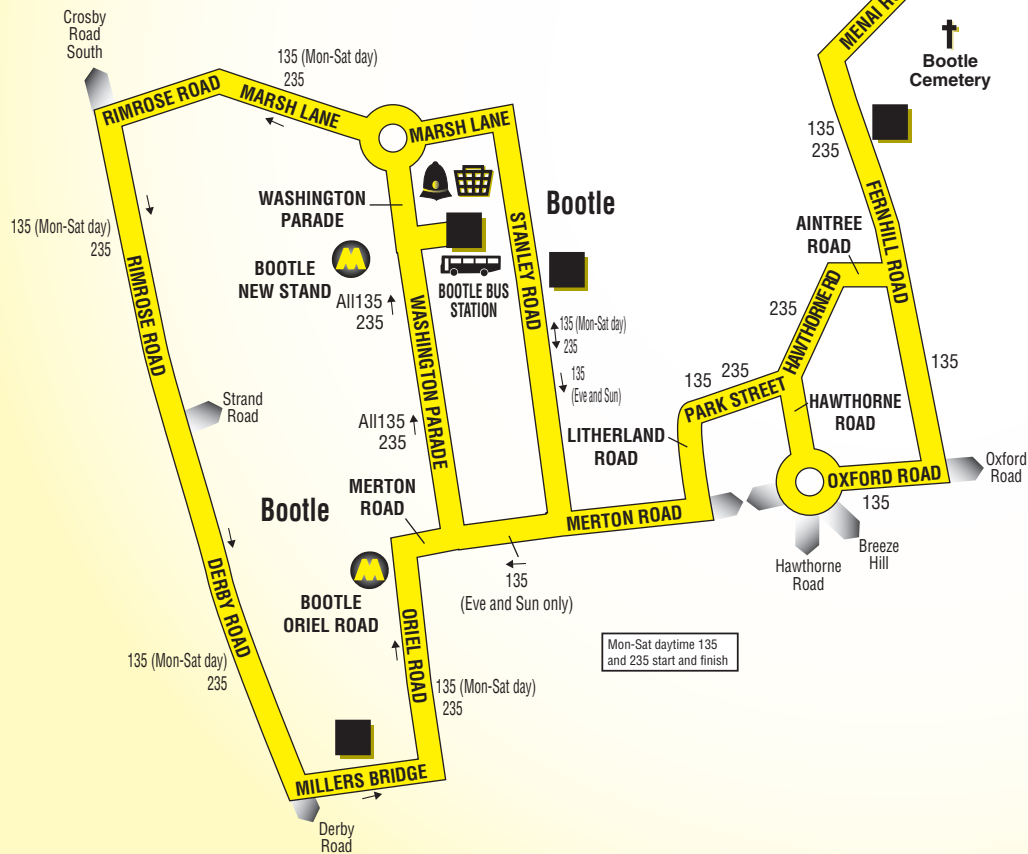


DEL 160315

Routes 135 and 235: Aintree station - Bootle circulars

KEY

-  Timetable Reference Point
-  Cemetery
-  Merseyrail Station
-  Police Station
-  Shopping Centre



Route 135 (Monday to Saturday daytimes): from AINTREE MERSEYRAIL STATION via Ormskirk Road, Warbreck Moor, Melling Road, Seeds Lane, Longmoor Lane, Walton Vale, Orrell Lane, Netherton Way, Church Road, Kirkstone Road South, Harris Drive, Orrell Road, Menai Road, Fernhill Road, Oxford Road, Hawthorne Road, Park Street, Litherland Road, Merton Road, Stanley Road, Marsh Lane, Washington Parade, BOOTLE BUS STATION, Washington Parade, Marsh Lane, Rimrose Road, Derby Road, Millers Bridge, Oriel Road, Merton Road, Washington Parade, BOOTLE BUS STATION, Washington Parade, Marsh Lane, Stanley Road, Merton Road, Litherland Road, Park Street, Hawthorne Road, Oxford Road, Fernhill Road, Menai Road, Orrell Road, Harris Drive, Kirkstone Road South, Church Road, Netherton Way, Orrell Lane, Walton Vale, Longmoor Lane, Seeds Lane, Melling Road, Warbreck Moor, Ormskirk Road to AINTREE MERSEYRAIL STATION.

Route 135 (Monday to Saturday evenings and all day Sundays): from AINTREE MERSEYRAIL STATION via Ormskirk Road, Warbreck Moor, Melling Road, Seeds Lane, Longmoor Lane, Walton Vale, Orrell Lane, Netherton Way, Church Road, Kirkstone Road South, Harris Drive, Orrell Road, Menai Road, Fernhill Road, Oxford Road, Hawthorne Road, Park Street, Litherland Road, Merton Road, Washington Parade, BOOTLE BUS STATION, Washington Parade, Marsh Lane, Stanley Road, Merton Road, Litherland Road, Park Street, Hawthorne Road, Aintree Road, Fernhill Road, Menai Road, Orrell Road, Harris Drive, Kirkstone Road South, Church Road, Netherton Way, Orrell Lane, Walton Vale, Longmoor Lane, Seeds Lane, Melling Road, Warbreck Moor, Ormskirk Road to AINTREE MERSEYRAIL STATION.

Route 235: from AINTREE MERSEYRAIL STATION via Ormskirk Road, Warbreck Moor, Melling Road, Seeds Lane, Longmoor Lane, Walton Vale, Orrell Lane, Netherton Way, Church Road, Kirkstone Road South, Harris Drive, Orrell Road, Fernhill Road, Aintree Road, Hawthorne Road, Park Street, Litherland Road, Merton Road, Stanley Road, Marsh Lane, Washington Parade, BOOTLE BUS STATION, Washington Parade, Marsh Lane, Rimrose Road, Derby Road, Millers Bridge, Oriel Road, Merton Road, Washington Parade, BOOTLE BUS STATION, Washington Parade, Marsh Lane, Stanley Road, Merton Road, Litherland Road, Park Street, Hawthorne Road, Aintree Road, Fernhill Road, Menai Road, Orrell Road, Harris Drive, Kirkstone Road South, Church Road, Netherton Way, Orrell Lane, Walton Vale, Longmoor Lane, Seeds Lane, Melling Road, Warbreck Moor, Ormskirk Road to AINTREE MERSEYRAIL STATION.

135, 235 Aintree station - Bootle - Aintree station circular









135 Aintree station - Bootle - Aintree station circular

		Mondays to Saturdays												
		^M 235	135	235	135	235	235	135	^M 135	^M 135	^M 135	^M 135		
	Aintree Merseyrail station	-	0704	0734		04	34		1634	1704	1734	1804	1834	1904
	Seeds Lane, Foxhunter Drive	-	0709	0739		09	39		1639	1709	1739	1808	1838	1908
	Walton Vale Black Bull	-	0713	0743		13	43		1643	1713	1743	1811	1841	1911
	Netherton Way, Church Road	-	0720	0750		20	50		1650	1720	1750	1817	1847	1917
	Menai Road, Bootle Cemetery	-	0727	0757	then	27	57		1657	1727	1757	1822	1852	1922
	Bootle Strand Stanley Road	-	0738	0808	at	38	08		1708	1738	↓	↓	↓	↓
	Bootle Bus Station	0711	0741	0811	these	41	11		1711	1741	1806	1831	1901	1931
	Millers Bridge	0718	0748	0818	mins	48	18	until	1718	1748	-	↓	↓	↓
	Bootle Bus Station	0722	0752	0822	past	52	22		1722	1752	-	↓	↓	↓
	Bootle Strand Stanley Road	0725	0755	0825	each	55	25		1725	1755	-	1834	1904	1934
	Menai Road, Bootle Cemetery	0736	0806	0836	hour	06	36		1736	1806	-	1842	1912	1942
	Netherton Way, Church Road	0742	0812	0842		12	42		1742	1812	-	1847	1917	1947
	Walton Vale Black Bull	0750	0820	0850		20	50		1750	1820	-	1854	1924	1954
	Seeds Lane, Foxhunter Drive	0754	0824	0854		24	54		1754	1824	-	1857	1927	1957
	Aintree Merseyrail station	0759	0829	0859		29	59		1759	1829		1901	1931	2001


Continued on next page

Code used on this page:









^M - Merseytravel Bus Service operated by Avon Buses (morning) or Huyton Travel (evening)

Mondays to Saturdays		M	M	M	M	M	M
		135	135	135	135	135	135
Aintree Merseyrail station 	1934		04	34	2234	2304	2334
Seeds Lane, Foxhunter Drive	1938		08	38	2238	2308	2338
Walton Vale Black Bull 	1941		11	41	2241	2311	2341
Netherton Way, Church Road	1947		17	47	2247	2317	2347
Menai Road, Bootle Cemetery	1952	then	22	52	2252	2322	2352
Bootle Strand Stanley Road 	↓	at	↓	↓	↓	↓	↓
Bootle Bus Station 	2001	these	31	01	2301	2331	0001
Millers Bridge	↓	mins	↓	↓	↓	↓	-
Bootle Bus Station 	↓	past	↓	↓	↓	↓	-
Bootle Strand Stanley Road 	2004	each	34	04	2304	2334	-
Menai Road, Bootle Cemetery	2012	hour	42	12	2312	2342	-
Netherton Way, Church Road	2017		47	17	2317	2347	-
Walton Vale Black Bull 	2024		54	24	2324	2354	-
Seeds Lane, Foxhunter Drive	2027		57	27	2327	2357	-
Aintree Merseyrail station 	2031		01	31	2331	0001	

Code used on this page:

 - Merseytravel Bus Service operated by Huyton Travel

Sundays and bank holidays

		M	M		M	M		M	M	M
Aintree Merseyrail station 		1004	1034		04	34		2234	2304	2334
Seeds Lane, Foxhunter Drive		1008	1038		08	38		2238	2308	2338
Walton Vale Black Bull 		1011	1041		11	41		2241	2311	2341
Netherton Way, Church Road		1017	1047		17	47		2247	2317	2347
Menai Road, Bootle Cemetery		1022	1052	then	22	52		2252	2322	2352
Bootle Strand Stanley Road 		↓	↓	at	↓	↓		↓	↓	↓
Bootle Bus Station 		1031	1101	these	31	01		2301	2331	0001
Millers Bridge		↓	↓	mins	↓	↓	until	↓	↓	-
Bootle Bus Station 		↓	↓	past	↓	↓		↓	↓	-
Bootle Strand Stanley Road 		1034	1104	each	34	04		2304	2334	-
Menai Road, Bootle Cemetery		1042	1112	hour	42	12		2312	2342	-
Netherton Way, Church Road		1047	1117		47	17		2317	2347	-
Walton Vale Black Bull 		1054	1124		54	24		2324	2354	-
Seeds Lane, Foxhunter Drive		1057	1127		57	27		2327	2357	-
Aintree Merseyrail station 		1101	1131		01	31		2331	0001	-

Code used on this page:

 - Merseytravel Bus Service operated by Huyton Travel